

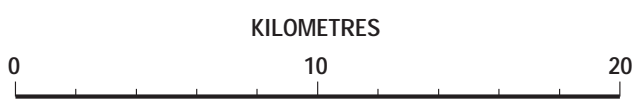


**LEGEND**

-  Plan Area
-  Local Government Boundary



**BANANA SHIRE**

**MONTO SHIRE**

**GLADSTONE CITY**  
**GLADSTONE**

**CALLIOPE SHIRE**

**Calliope**